

Destination Loue Lison's cycling tours

Loop N°7

Nans-sous-Sainte-Anne



Between Loue and Lison, an itinerary created for experienced riders, leading you to Nans-sous-Sainte-Anne and the source du Lison, and swinging between plateau and valley.

Alexandre suggests you the most beautiful roads.



Recap

- Start: Ornans
- Level: difficult
- Distance : 62,04 Km
- Drop: 1797 m
- Traffic: Low or Medium
- Ground: Tar

Conseils

- Take another inner tube and a pump.
- Lock for visits.

Itinerary description

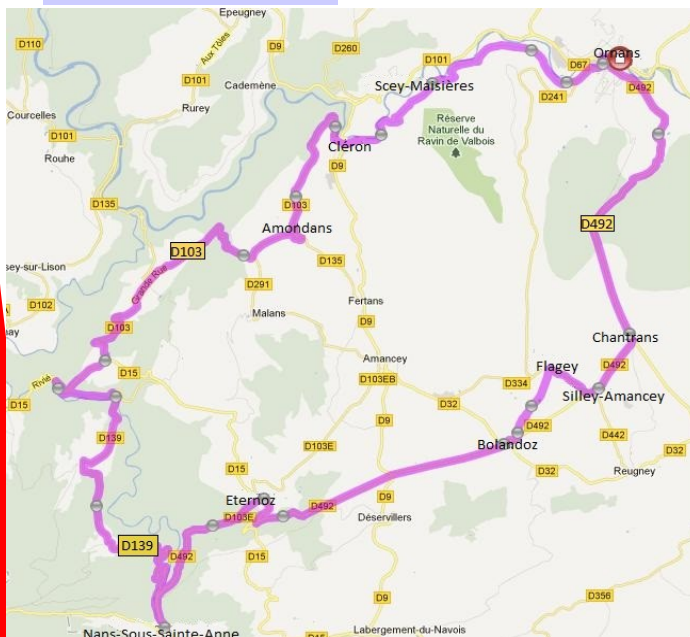
In Ornans, take the Grand pont to begin with a lengthy climb of 9 km to the beautiful village of Chantrans by the D492. You will see its typical Franche-Comté steeple with its curved shape and varnished tiles. Turn right toward Silley-Amancey, 2 km away turn right again (D334) to go to the familial farm of Gustave Courbet in Flagey. Then, turn left to go to Bolandoz. After a long straight line (D492), turn right to Éternoz on the D15, where the cliff is curved on the village. Turn left on the D103E to go back again on the D492 before a long descent to Nans-sous-Sainte-Anne. Explore the village and especially the source du Lison to learn about geology (Sarrazine cave, Creux Billard and its

surroundings). Turn back and before climbing, turn left on the D139 road to Saraz and then Alaise. Celtic vestiges are just a few steps further (Alésia ?). Cross the little bridge on the Lison and continue on this road to the Moulin (mill) de Chiprey. Turn left on the D476 toward Myon then right on the D15 to go to Doulaize. In the village, turn left on the D103 by a slight uphill portion road leading you to Lizine. Cross this village, stop in the Gouille Noire viewpoint to admire the Loue and go to Amondans, passing through « Le Val Sainte-Marie ». You can admire the Cléron's castle alongside the Loue from this nice descent. At the intersection, in Cléron, continue straight on to join the Pater street, becoming the Saint-Roch way 4 km fur-

Points of interest


- Chantrans heritage: steeple and laundry fountains.
- Ferme Courbet in Flagey
- Source du Lison, Sarrazine cave, Creux Billard
- The Taillanderie museum
- Alésia site in Alaise
- Cléron's castle
- Hameau du Fromage
- Espace Beauquier, picnic area & summer restaurant

ther. This 2-meter-wide way will lead you to Ornans, your final destination, through the camping Le Chanet.




The Gouille Noire viewpoint

A view on a secret part of the Loue.



Nans-sous-Sainte-Anne

Remarkable place thanks to its landscape, its waterfalls and its numerous mountains hills and slopes.



Steeple from Franche-Comté

The destruction of a lot of religious edifices during the ten-year war in the 14th and 15th centuries involved the build of these typical steeples, also named « Steeple with imperial dome », from Italy.

